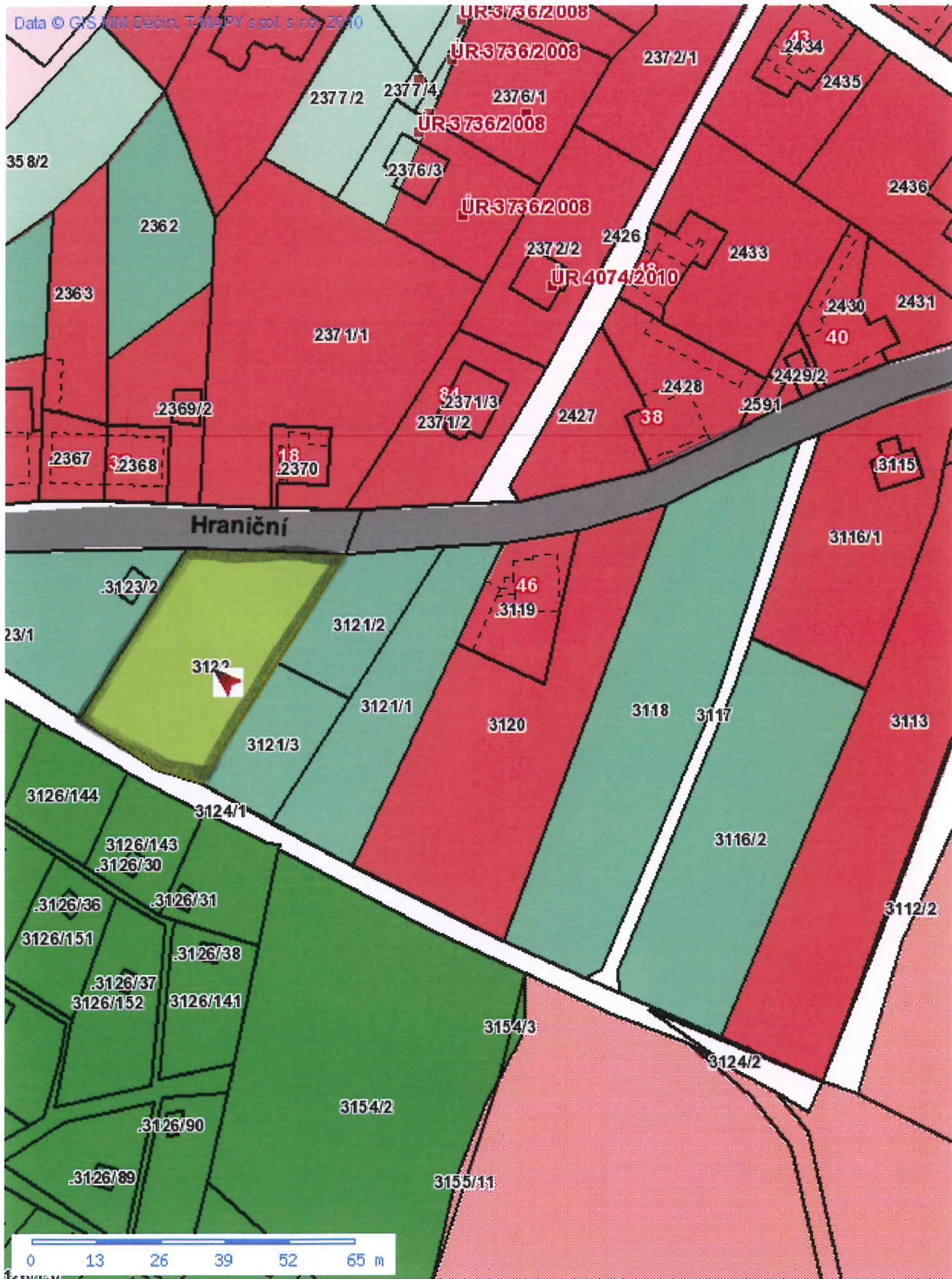


podmínky

96

Tisk Mapy



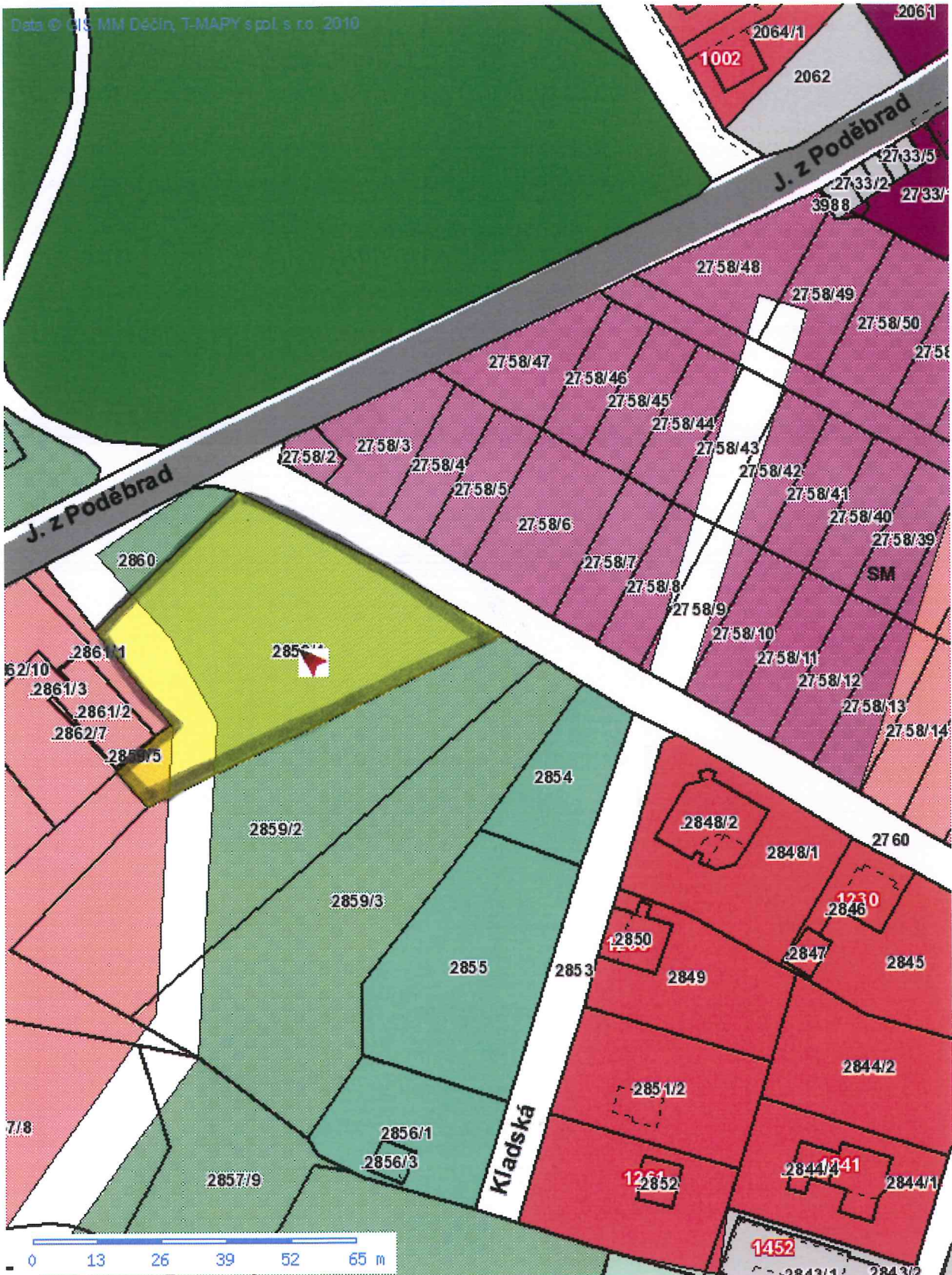
1:1169



102

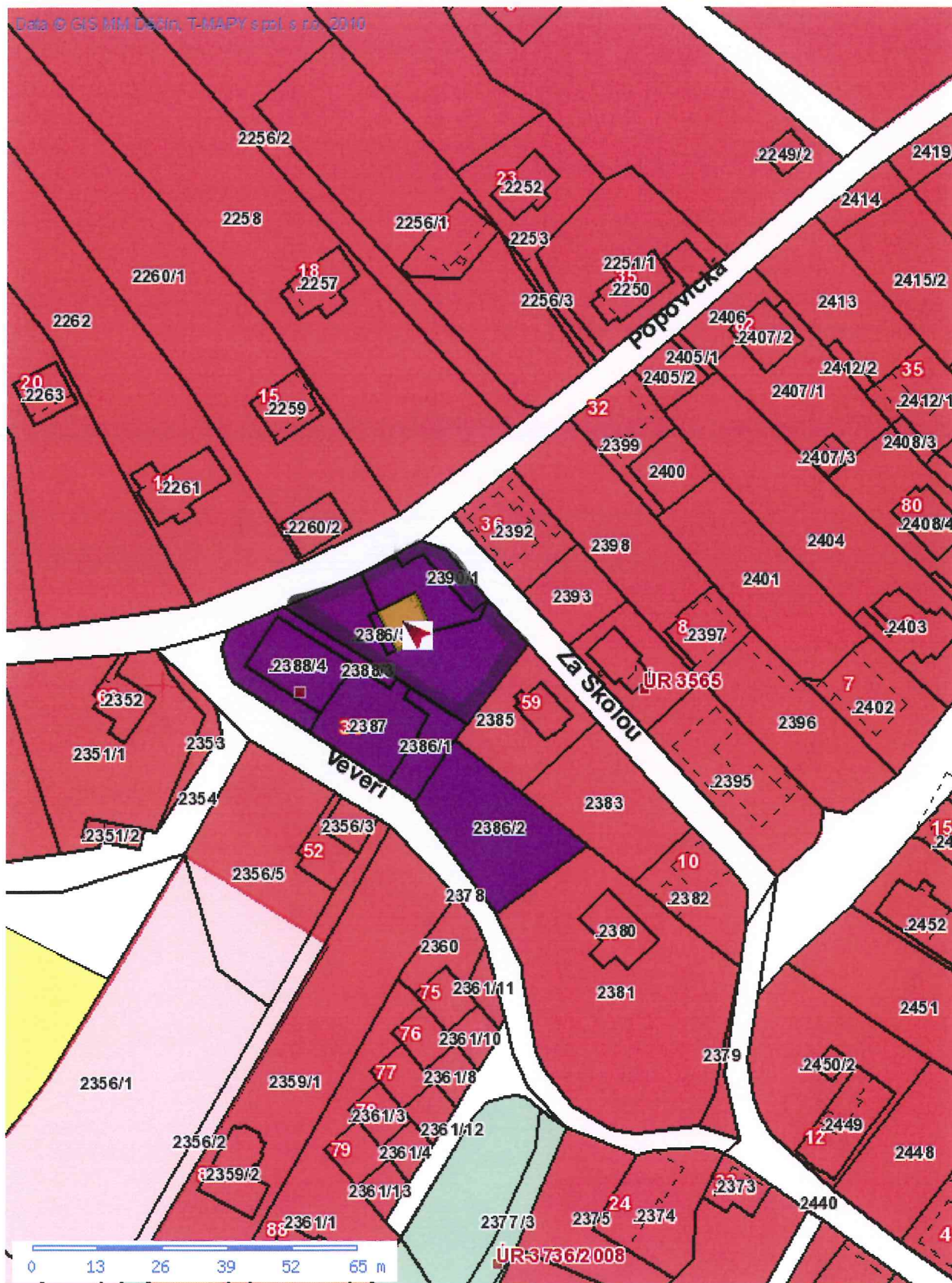
Tisk Mapy

Data © GIS MM Děčín, T-MAPY spol. s r.o. 2010



1:1169

+ 2860

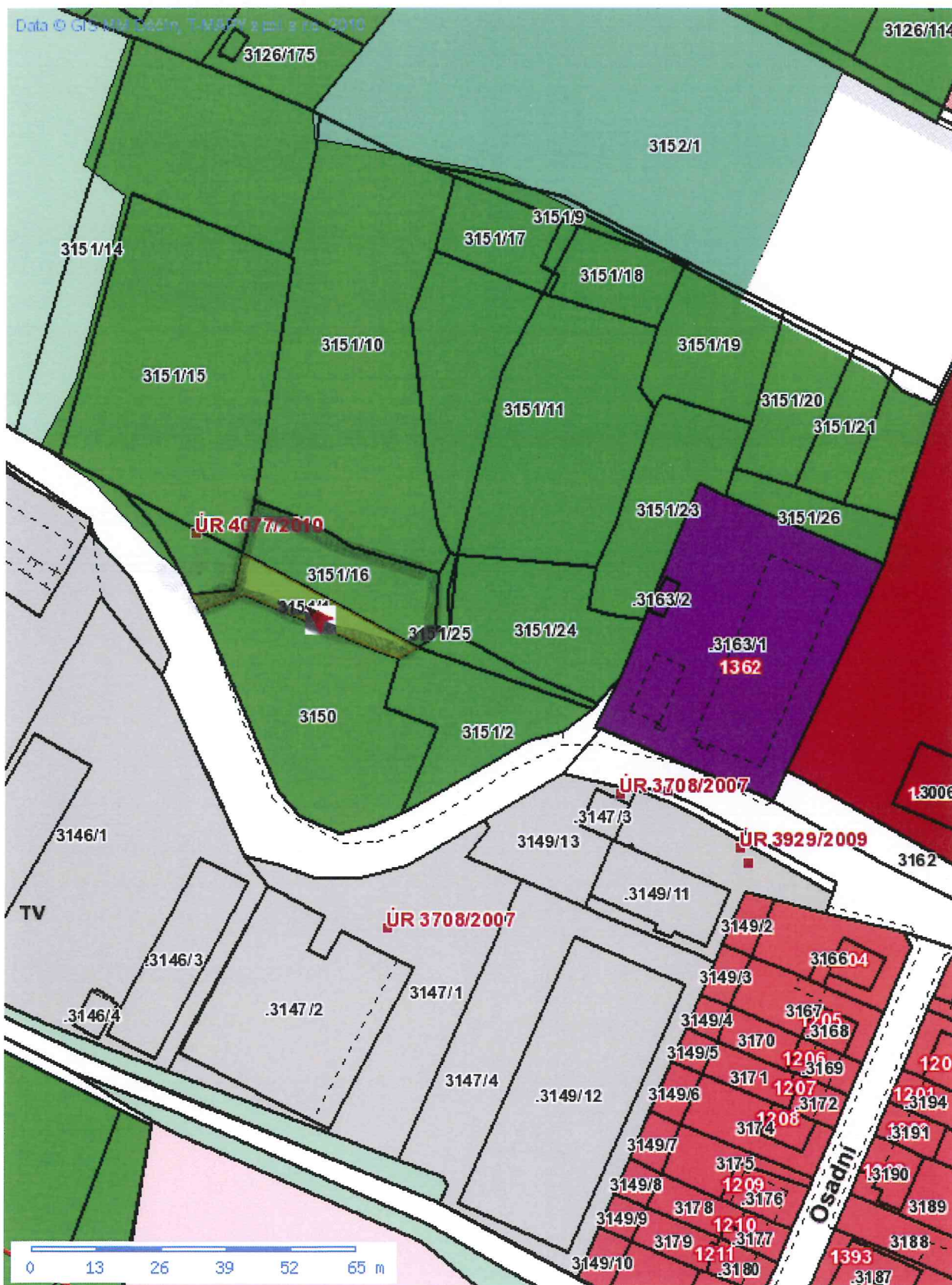


1:1169

Podumělý

119

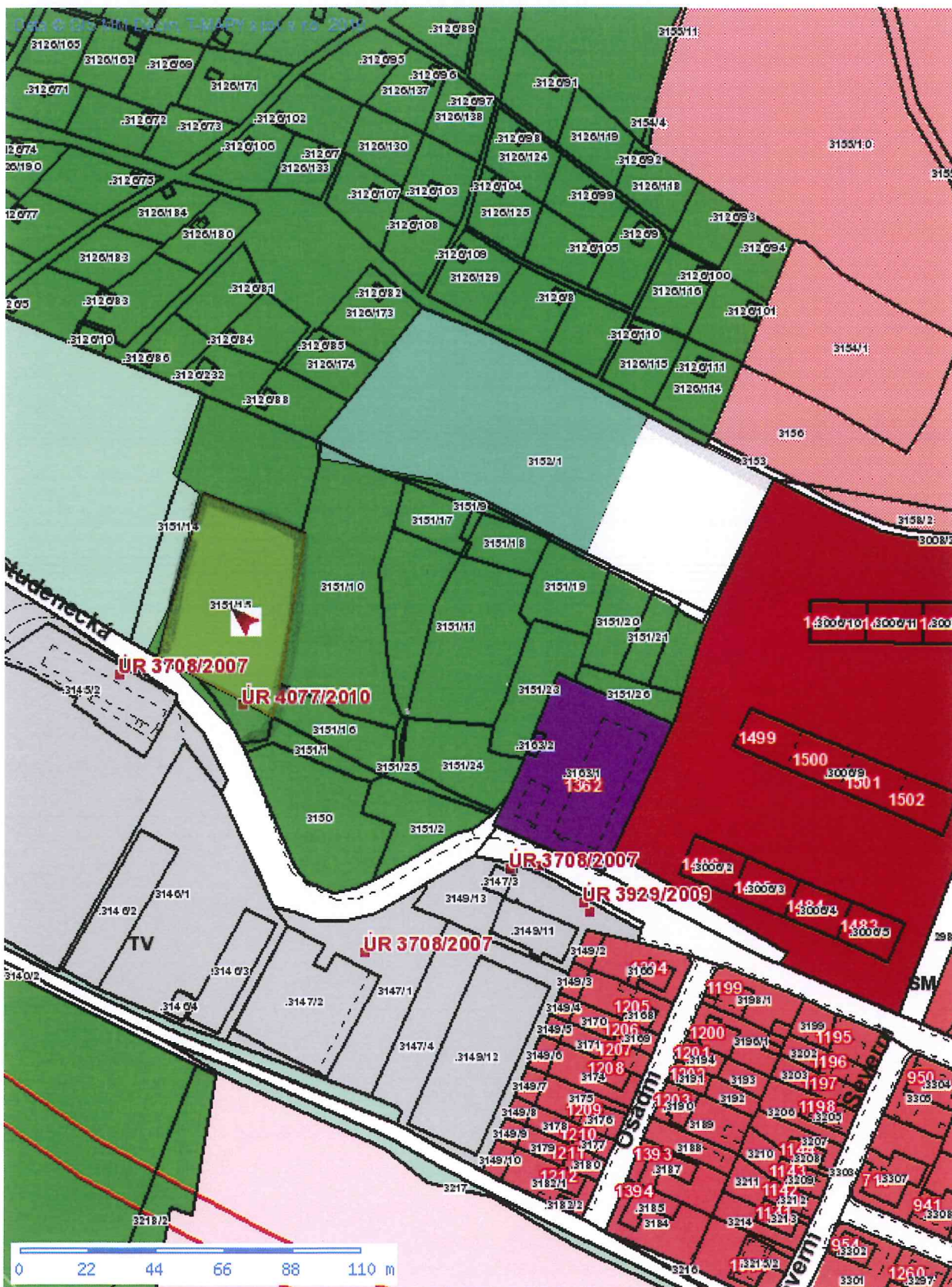
Tisk Mapy



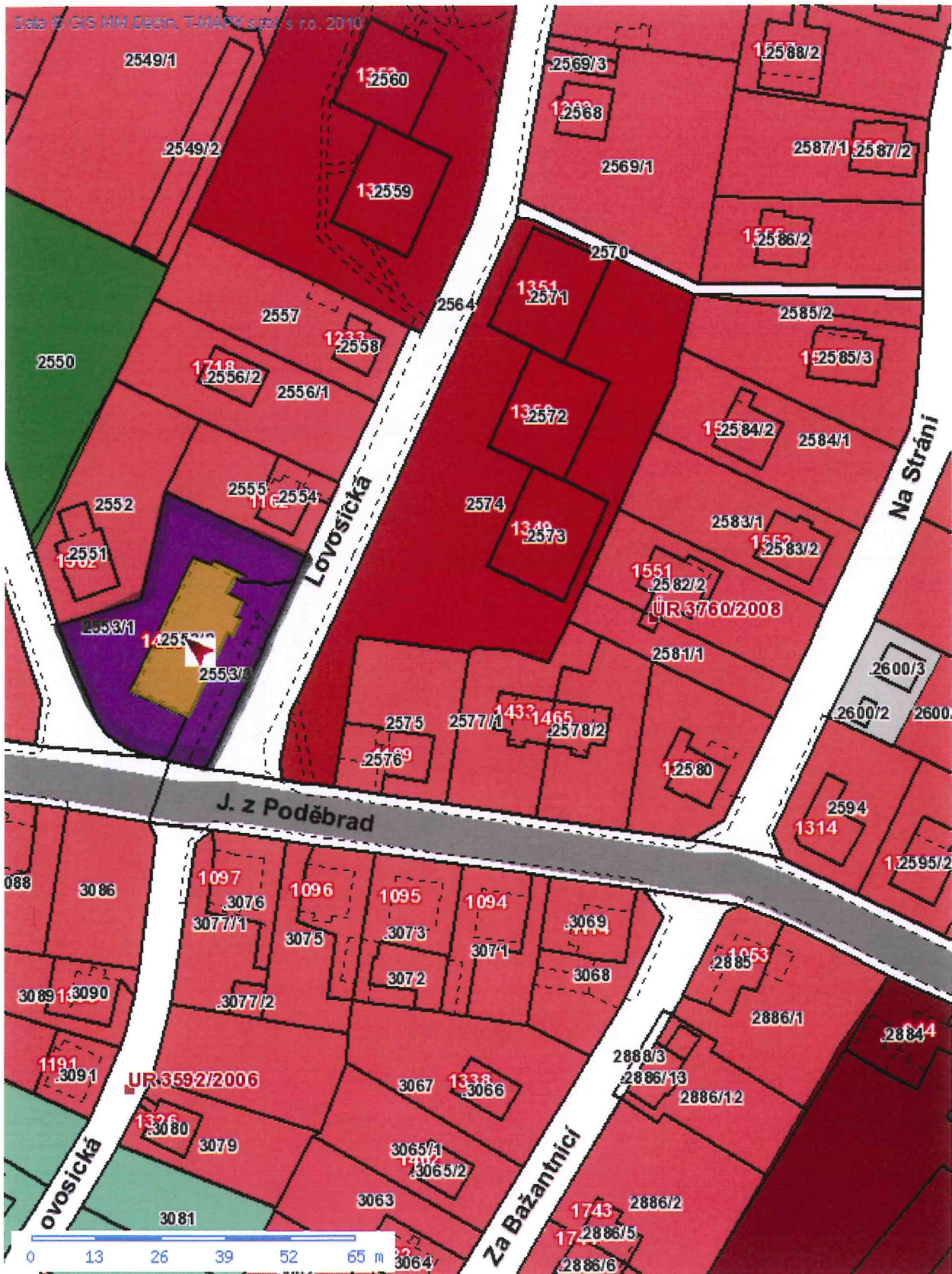
1:1169

3151/16
3151/1

Tisk Mapy



1:1870



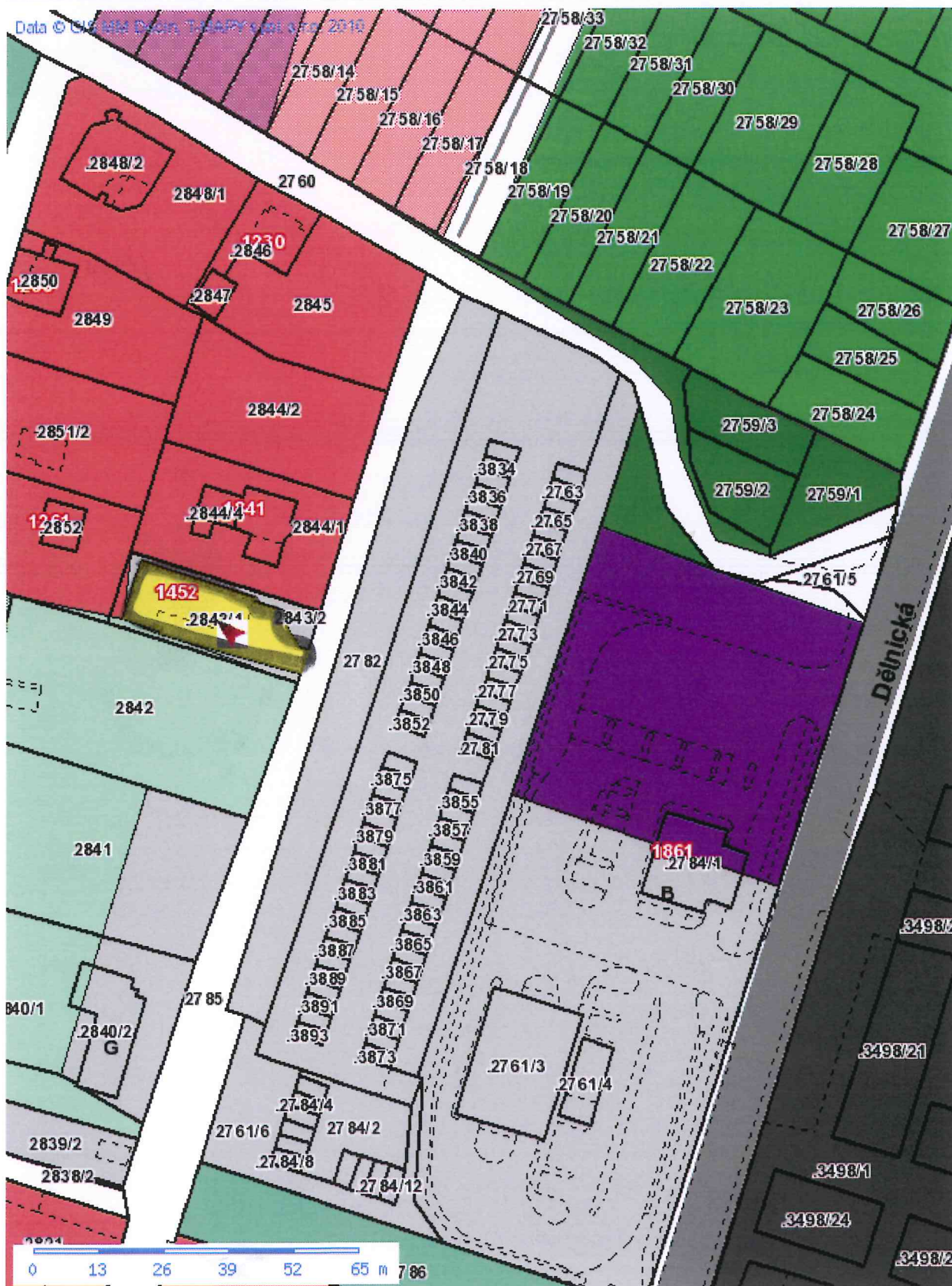
1:1169

+ 2553/1

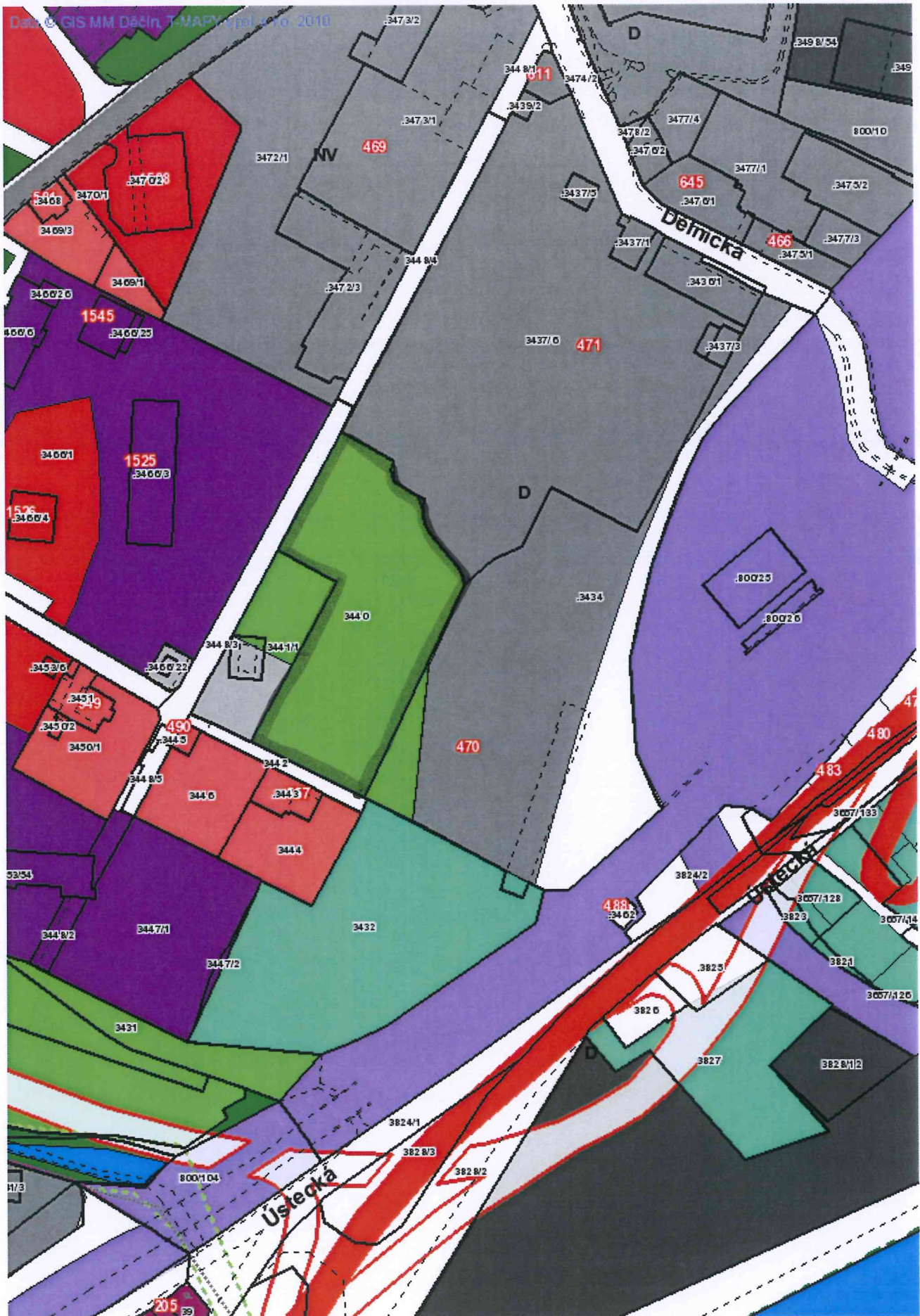
Podzemky

171

Tisk Mapy



1:1169



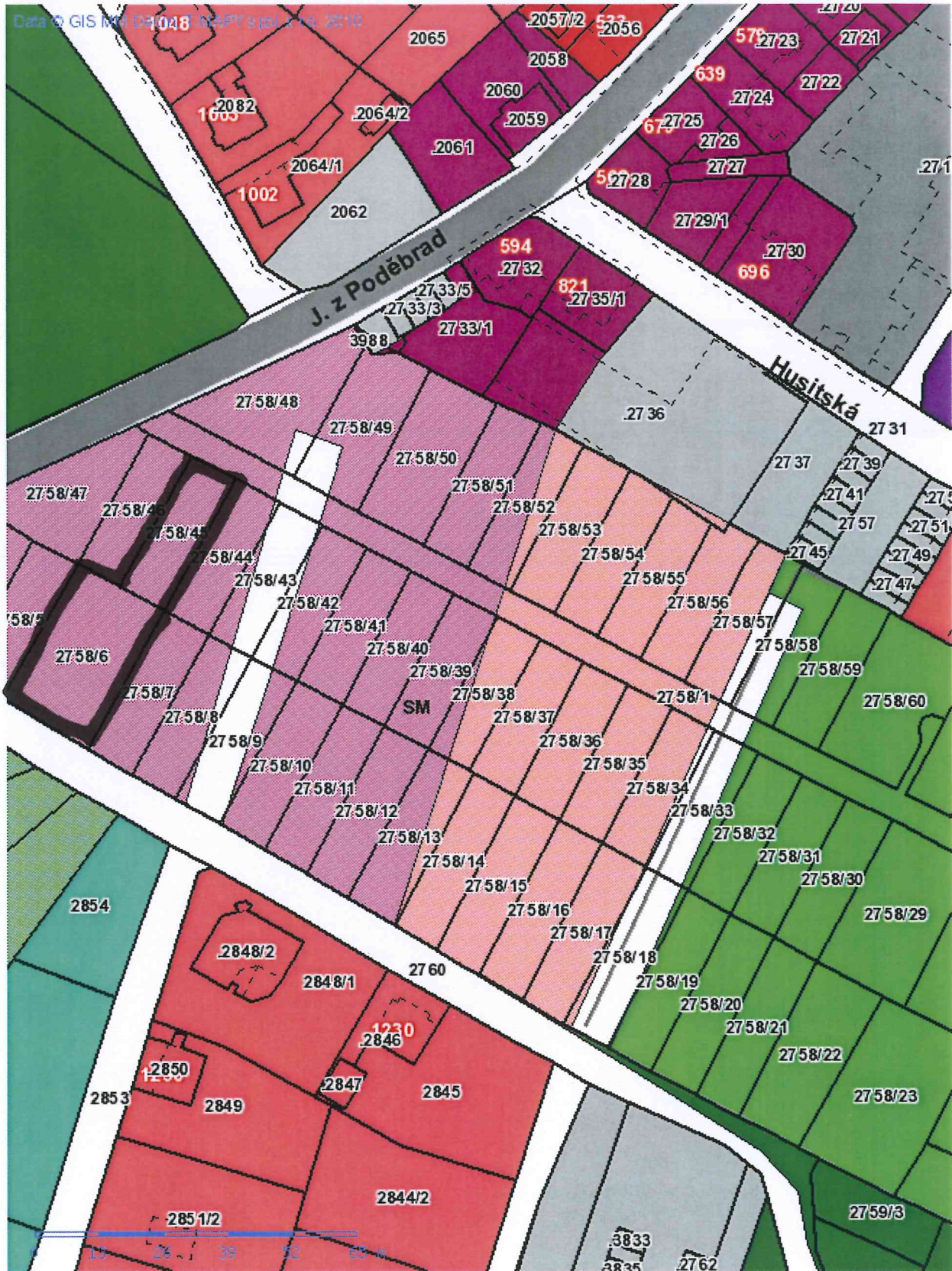
20

aktualizace

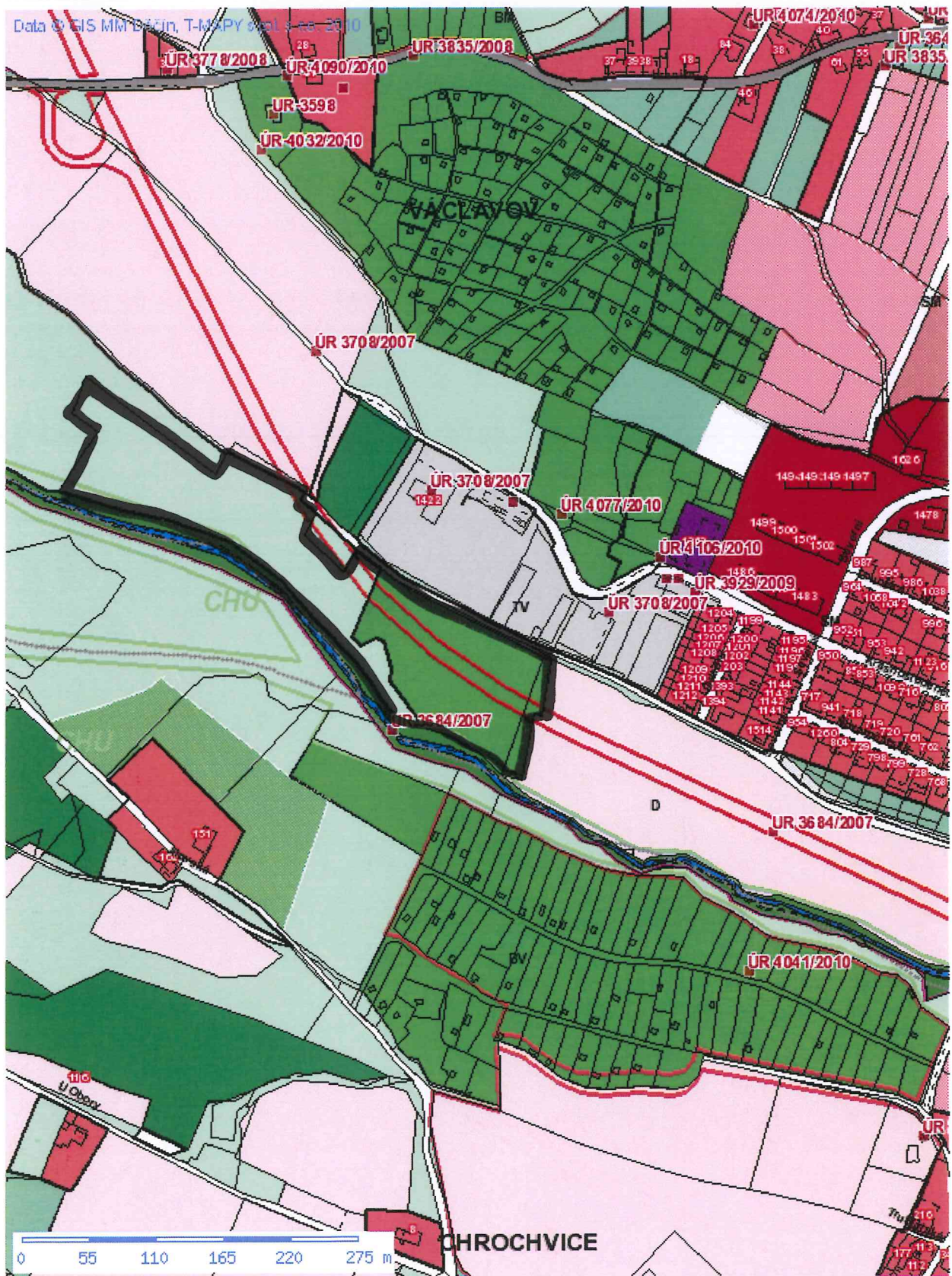
Poděbrady

187

Tisk Mapy



1:1169



1:4674

skupina

Podmůcky

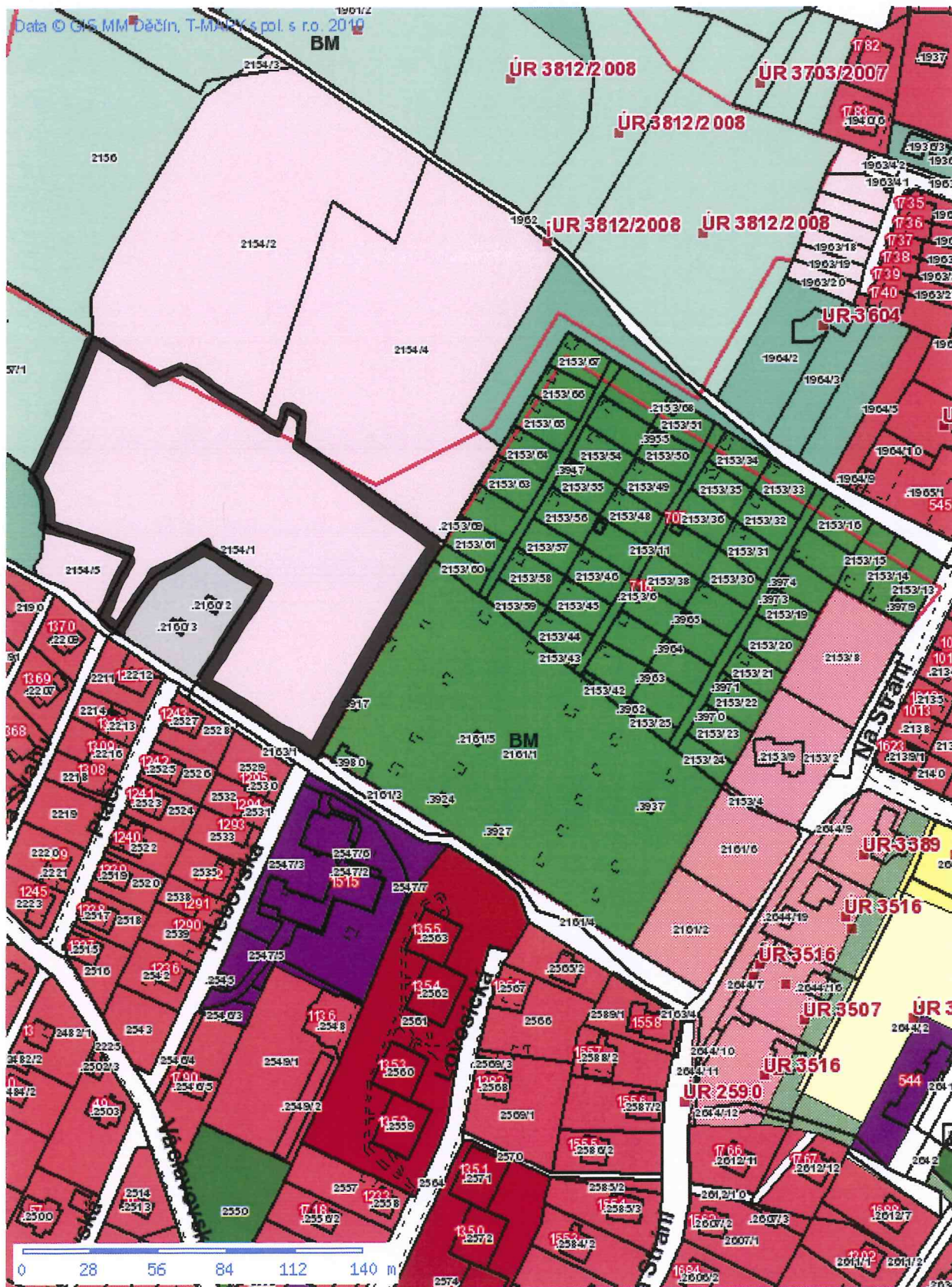
191

■ Tisk Mapy



1:2337

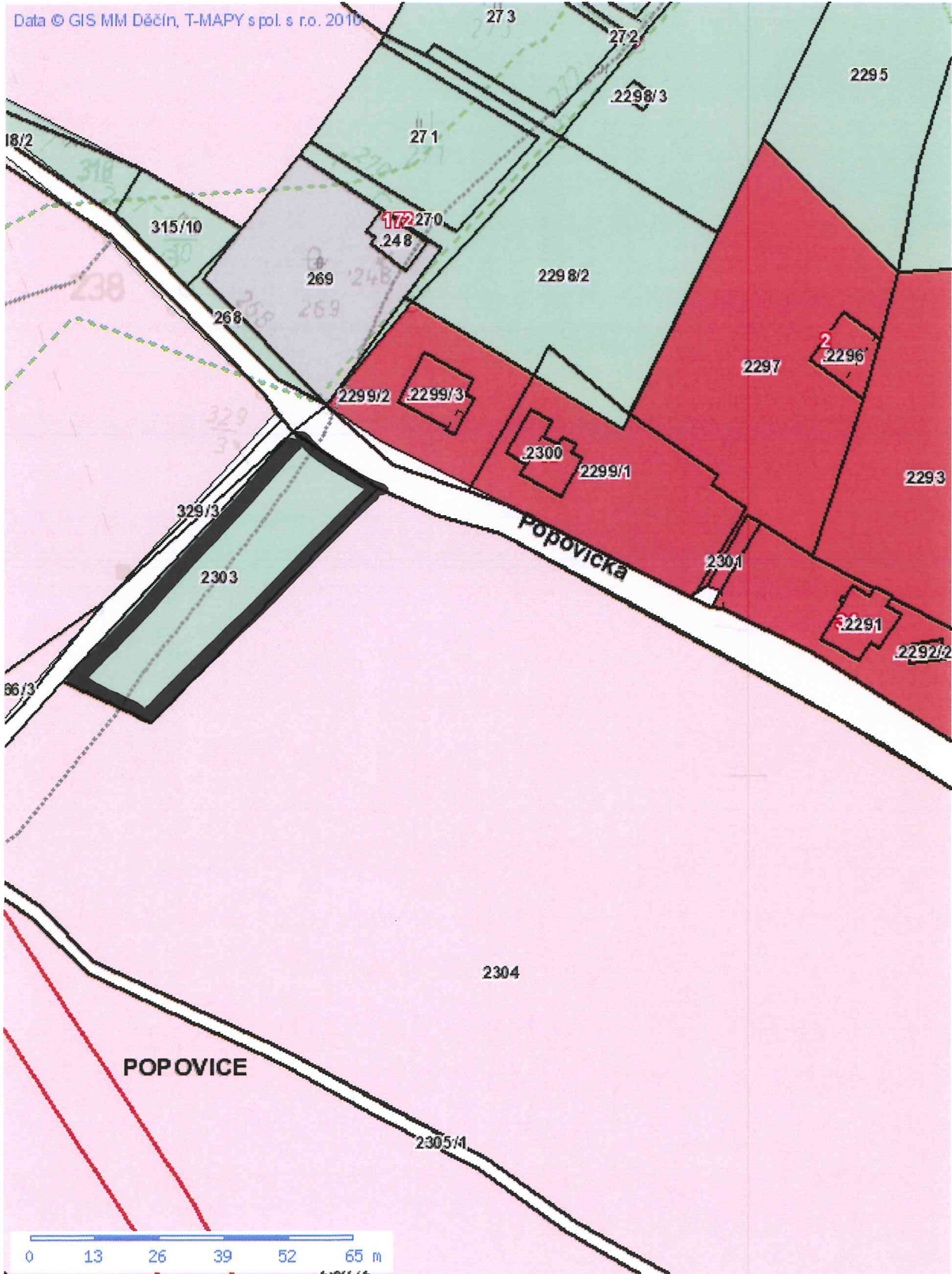
11/19 RD



1:2380

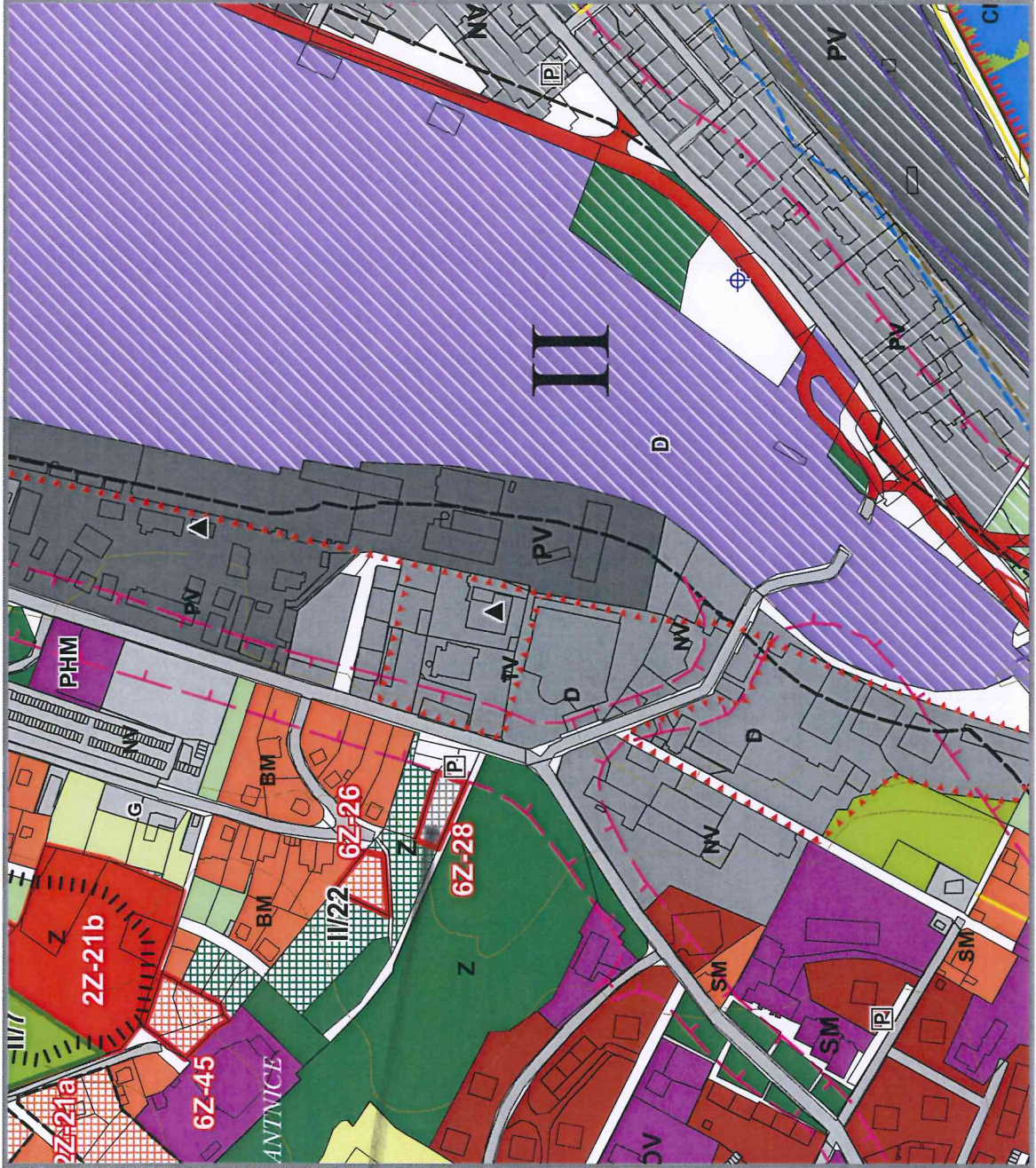
119

Tisk Mapy



1:1169

779 - 975

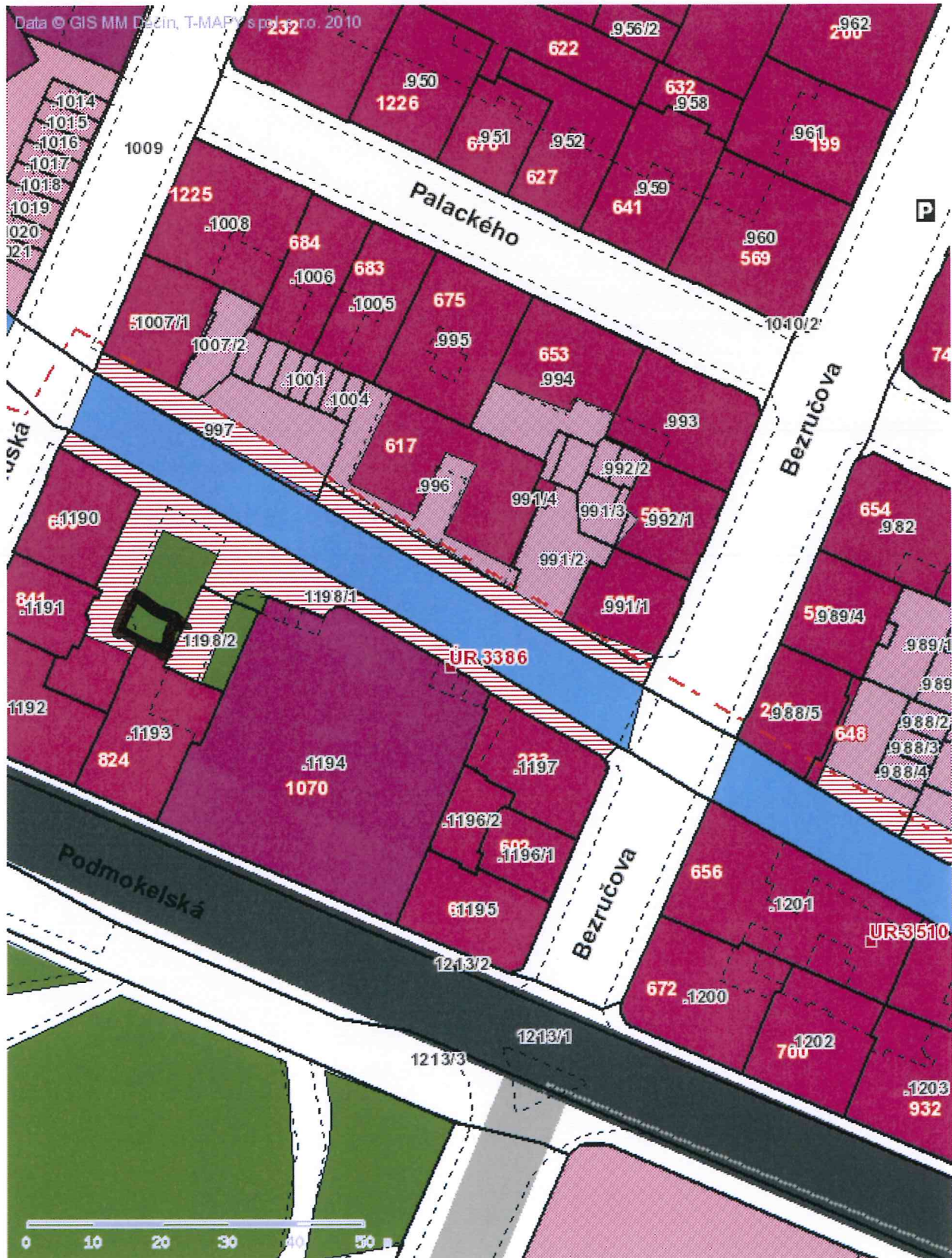


210

Tisk Mapy



1:1698



depona

